

RESOLUTION

Amendment #12 to the 2015-2019 Transportation Improvement Program (TIP)

WHEREAS, The Fayette/Raleigh Metropolitan Planning Organization has been designated as the Metropolitan Planning Organization for Beckley, West Virginia by the Governor of West Virginia; and

WHEREAS, The Fayette/Raleigh Metropolitan Planning Organization has adopted a 2015-2019 Transportation Improvement Program (TIP) and 2040 Long Range Transportation Plan (LRTP); and

WHEREAS, The West Virginia Department of Transportation has requested revisions to the 2015-2019 TIP and the 2040 LRTP; and

WHEREAS, The FY 2015-2019 TIP is consistent with the 2040 Fayette/Raleigh Metropolitan Planning Organization's Long-Range Transportation Plan; and

WHEREAS, The project information was available for public review and received no comments.

NOW, THEREFORE, BE IT RESOLVED, that the Fayette/Raleigh Metropolitan Planning Organization adopts the attached project list as Amendment #12 to the 2015-2019 TIP and Amendment #12 to the 2040 LRTP pending no comments are received during the open comment period.

So resolved this 5th day of November 2018.



William Hannabass, Chairman
Fayette/Raleigh Metropolitan Planning Organization

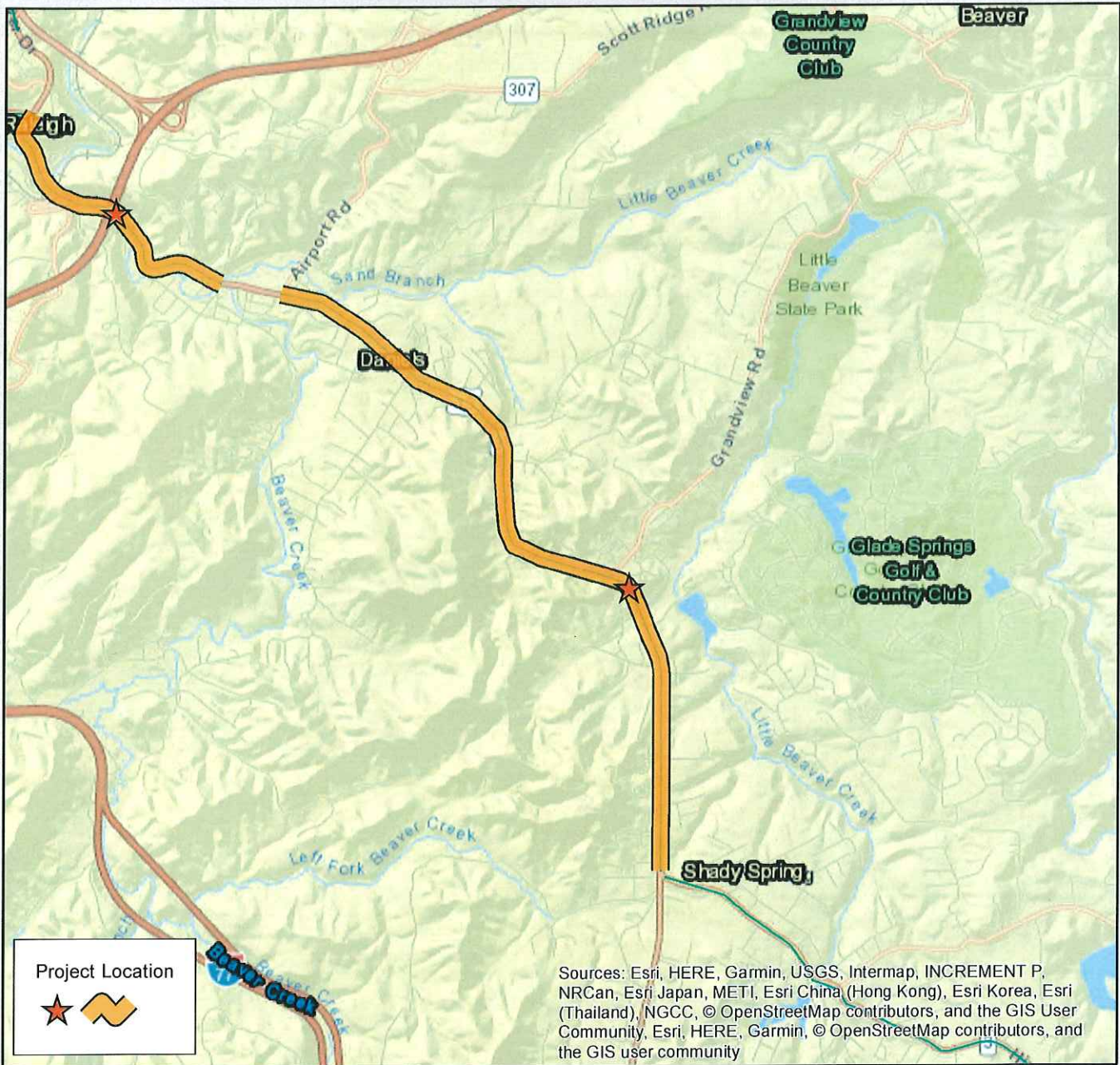
Fayette Raleigh County
 TIP Amendments for October 2018

County	District	State Project	Federal Project	Project Identifier	Location of Improvement	Activity	Length	Reason for Amendment
Raleigh	10	S310 06128 00000 00	STP6128001D	Virginia Street Drainage	61/28	Install drainage	.5 mi	Cancel Project
Raleigh	10	S341 64 12362 00	NFA2217010D	Beaver Creek Pipe	1 64	Replace pipe	.02 mi	Cancel Project (MPO)
Raleigh	10	X341 ZW/AY 1.02	STP0019428D	Shady Springs to Beaver (TPK Bond)	US 19	Widen & Realign SEG 1	4.36 mi	495% cost increase
Raleigh	10	X341 ZW/AY 622 02	STP0019430D	Beaver-Eisenhower Dr (TPK Bond)	US 19	ZWAY Segment 8 ROW	1.86 mi	365% cost increase
Raleigh	10	X341 ZW/AY 622 02	NFA2417038	Beaver-Eisenhower Dr (TPK Bond)	US 19	ZWAY Segment 8 Construction	1.86 mi	173% cost increase- remove Federal funding



US 19 (Shady Springs - Beaver)

4.36 Miles




Sources: Esri, HERE, Garmin, USGS, Intermap, INCREMENT P, NRCan, Esri Japan, METI, Esri China (Hong Kong), Esri Korea, Esri (Thailand), NGCC, © OpenStreetMap contributors, and the GIS User Community, Esri, HERE, Garmin, © OpenStreetMap contributors, and the GIS user community

Project Location



Raleigh County

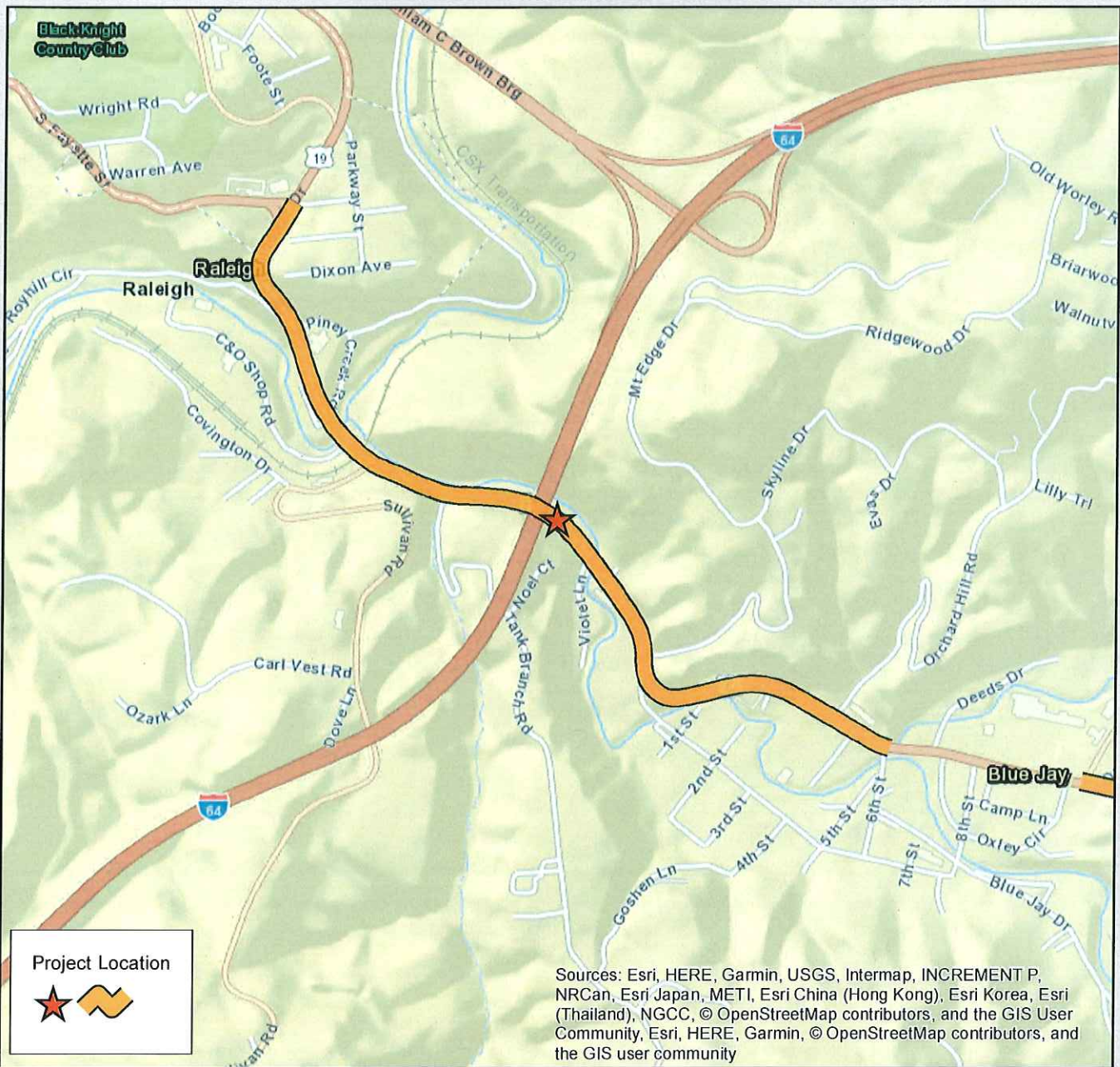


PROJECT INFORMATION:

County: Raleigh
 Route: US 19
 Project Name: Shady Springs to Beaver (Tpk Bond)
 Type of Work: Widen & Realign SEG 1
 Phase: ROW
 State Project Number: X341 ZWA/Y 1 02
 Federal Project Number: STP0019428D
 FFY: 2020
 Total Cost: \$17,850,000
 Federal Cost: \$14,280,000
 495% Cost Increase




US 19 (Beaver-S Eisenhower Dr) 1.86 Miles



Project Location

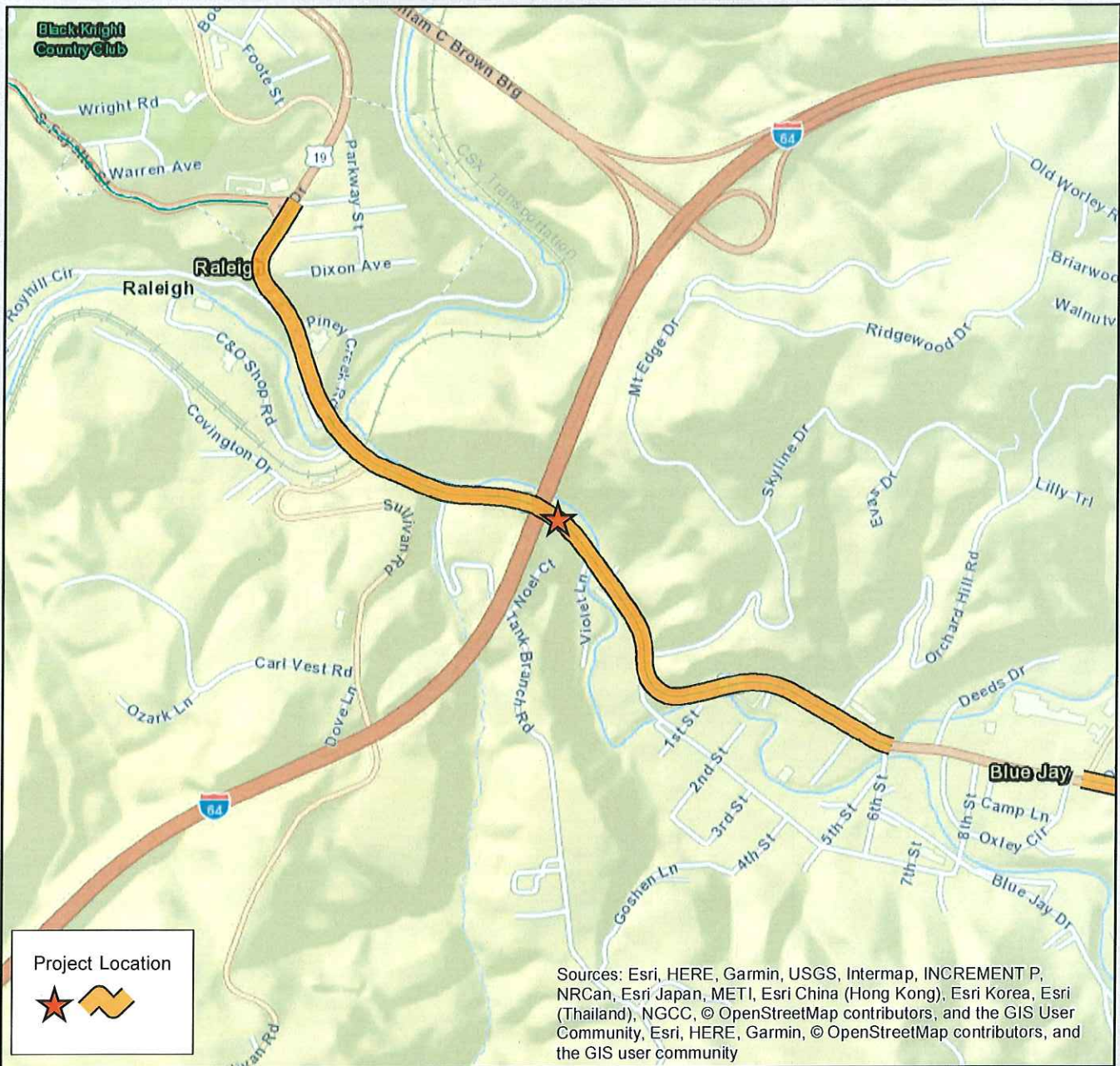
Sources: Esri, HERE, Garmin, USGS, Intermap, INCREMENT P, NRCAN, Esri Japan, METI, Esri China (Hong Kong), Esri Korea, Esri (Thailand), NGCC, © OpenStreetMap contributors, and the GIS User Community, Esri, HERE, Garmin, © OpenStreetMap contributors, and the GIS user community



PROJECT INFORMATION:
 County: Raleigh
 Route: US 19
 Project Name: Beaver-S Eisenhower Dr (Tpk Bond)
 Type of Work: ZWAY Segment 8
 Phase: Construction
 State Project Number: X341 ZWAY 622 02
 Federal Project Number: NFA2417038
 FFY: 2021
 Total Cost: \$45,000,000
 Federal Cost: \$0
 173% Cost Increase Tpk Bond, removed Federal Funding



US 19 (Beaver-S Eisenhower Dr) 1.86 Miles



PROJECT INFORMATION:

County: Raleigh
 Route: US 19
 Project Name: Beaver-S Eisenhower Dr (Tpk Bond)
 Type of Work: ZWAY Segment 8
 Phase: ROW
 State Project Number: X341 ZWA/Y 622 02
 Federal Project Number: STP0019430D
 FFY: 2020
 Total Cost: \$18,600,000
 Federal Cost: \$14,880,000
 365% Cost Increase Based on updated plans.

